




# PUBLIC TRANSPORT OPTIONS

The Wings for Life World Run 2018 is well serviced by public transport options. However, as the event is on Sunday night, public transport services cease earlier than other nights of the week. So, while public transport may be the most suitable option to arrive at the event, alternative options may be required after the event.

Please see below the services currently offered on the night of the event.<sup>1</sup>

## Tram Services – From Event Hub to Flinders Street Station



Depart Sun 10:20pm

Arrive Sun 10:52pm

Duration 32 minutes  
Zone(s) 1

[Route map >](#)

**Start**

Depart 10:20pm (12 mins)

**484 Auburn Rd (Hawthorn)**

- Continue along Gardiner Rd, 20m (about 1min)
- Turn right Glenferrie Rd, 760m (about 12min)
- Turn left Riversdale Rd, 10m (about 1min)

Arrive 10:32pm

**32-Glenferrie Rd/Riversdale Rd (Hawthorn)**

Depart 10:32pm (20 mins)

**32-Glenferrie Rd/Riversdale Rd (Hawthorn)**


Take the tram towards City - Spencer Street, Route 75

Arrive 10:52pm

**5-Swanston St/Flinders St (Melbourne City)**

Zone(s): 1  
Operator: Yarra Trams

**End** Flinders Street Station



Depart Sun 10:50pm

Arrive Sun 11:22pm

Duration 32 minutes  
Zone(s) 1

[Route map >](#)

**Start**

Depart 10:50pm (12 mins)

**484 Auburn Rd (Hawthorn)**

- Continue along Gardiner Rd, 20m (about 1min)
- Turn right Glenferrie Rd, 760m (about 12min)
- Turn left Riversdale Rd, 10m (about 1min)

Arrive 11:02pm

**32-Glenferrie Rd/Riversdale Rd (Hawthorn)**

Depart 11:02pm (20 mins)

**32-Glenferrie Rd/Riversdale Rd (Hawthorn)**

Take the tram towards City - Spencer Street, Route 75

Arrive 11:22pm



**5-Swanston St/Flinders St (Melbourne City)**

Zone(s): 1  
Operator: Yarra Trams

**End** Flinders Street Station

<sup>1</sup> As of the 1<sup>st</sup> of February 2018.


## Train Services – From Event Hub to Flinders Street Station


 > 

Depart **Sun 10:08pm** Arrive **Sun 10:32pm**


---

Duration 24 minutes [Route map](#) >  
 Zone(s) 1

**Start** 



Depart **10:08pm** (11 mins) [Stop Map](#)  
 **484 Auburn Rd (Hawthorn)**

Arrive **10:19pm**  
**Kooyong Station (Kooyong) Platform 1**

Depart **10:19pm** (13 mins) [Stop Map](#)  
 **Kooyong Station (Kooyong) Platform 1**  
 Take the train towards Flinders Street

Arrive **10:32pm** [Stop Map](#)  
**Flinders Street Station (Melbourne City) Platform 3**  
 Zone(s): 1  
 Operator: Metro


**End** **Flinders Street Station**


 > 

Depart **Sun 10:38pm** Arrive **Sun 11:02pm**


---

Duration 24 minutes [Route map](#) >  
 Zone(s) 1

**Start** 



Depart **10:38pm** (11 mins) [Stop Map](#)  
 **484 Auburn Rd (Hawthorn)**

Arrive **10:49pm**  
**Kooyong Station (Kooyong) Platform 1**

Depart **10:49pm** (13 mins) [Stop Map](#)  
 **Kooyong Station (Kooyong) Platform 1**  
 Take the train towards Flinders Street

Arrive **11:02pm** [Stop Map](#)  
**Flinders Street Station (Melbourne City) Platform 3**  
 Zone(s): 1  
 Operator: Metro


**End** **Flinders Street Station**


 > 

Depart **Sun 11:08pm** Arrive **Sun 11:32pm**


---

Duration 24 minutes [Route map](#) >  
 Zone(s) 1

**Start** 



Depart **11:08pm** (11 mins) [Stop Map](#)  
 **484 Auburn Rd (Hawthorn)**

Arrive **11:19pm**  
**Kooyong Station (Kooyong) Platform 1**

Depart **11:19pm** (13 mins) [Stop Map](#)  
 **Kooyong Station (Kooyong) Platform 1**  
 Take the train towards Flinders Street

Arrive **11:32pm** [Stop Map](#)  
**Flinders Street Station (Melbourne City) Platform 3**  
 Zone(s): 1  
 Operator: Metro


**End** **Flinders Street Station**


 > 

Depart **Sun 11:38pm** Arrive **Mon 12:02am**


---

Duration 24 minutes [Route map](#) >  
 Zone(s) 1

**Start** 

Depart **11:38pm** (11 mins) [Stop Map](#)  
 **484 Auburn Rd (Hawthorn)**



Arrive **11:49pm**  
**Kooyong Station (Kooyong) Platform 1**

Depart **11:49pm** (13 mins) [Stop Map](#)  
 **Kooyong Station (Kooyong) Platform 1**  
 Take the train towards Flinders Street

Arrive **12:02am** [Stop Map](#)  
**Flinders Street Station (Melbourne City) Platform 3**  
 Zone(s): 1  
 Operator: Metro

**End** **Flinders Street Station**

## Train Services – From Event Hub to Glen Waverley Station


 > 

Depart **Sun 10:10pm** Arrive **Sun 10:43pm**

---


Duration 33 minutes [Route map](#) >  
 Zone(s) 1, 2

View journey

**Start**  [Stop Map](#)

Depart **10:10pm** (11 mins)  
484 Auburn Rd (Hawthorn)



Arrive **10:21pm**  
Kooyong Station (Kooyong) Platform 2

Depart **10:21pm** (22 mins)  [Stop Map](#)  
Kooyong Station (Kooyong) Platform 2  
Take the train towards Glen Waverley.

Arrive **10:43pm** [Stop Map](#)  
Glen Waverley Station (Glen Waverley) Platform 2

Zone(s): 1, 2  
Operator: Metro

**End** Glen Waverley Station


 > 

Depart **Sun 10:40pm** Arrive **Sun 11:13pm**

---


Duration 33 minutes [Route map](#) >  
 Zone(s) 1, 2

View journey

**Start**  [Stop Map](#)

Depart **10:40pm** (11 mins)  
484 Auburn Rd (Hawthorn)



Arrive **10:51pm**  
Kooyong Station (Kooyong) Platform 2

Depart **10:51pm** (22 mins)  [Stop Map](#)  
Kooyong Station (Kooyong) Platform 2  
Take the train towards Glen Waverley

Arrive **11:13pm** [Stop Map](#)  
Glen Waverley Station (Glen Waverley) Platform 2

Zone(s): 1, 2  
Operator: Metro

**End** Glen Waverley Station


 > 

Depart **Sun 11:10pm** Arrive **Sun 11:43pm**

---


Duration 33 minutes [Route map](#) >  
 Zone(s) 1, 2

View journey

**Start**  [Stop Map](#)

Depart **11:10pm** (11 mins)  
484 Auburn Rd (Hawthorn)



Arrive **11:21pm**  
Kooyong Station (Kooyong) Platform 2

Depart **11:21pm** (22 mins)  [Stop Map](#)  
Kooyong Station (Kooyong) Platform 2  
Take the train towards Glen Waverley

Arrive **11:43pm** [Stop Map](#)  
Glen Waverley Station (Glen Waverley) Platform 2

Zone(s): 1, 2  
Operator: Metro

**End** Glen Waverley Station


 > 

Depart **Sun 11:40pm** Arrive **Mon 12:13am**

---

Duration 33 minutes [Route map](#) >  
 Zone(s) 1, 2


View journey

**Start**  [Stop Map](#)

Depart **11:40pm** (11 mins)  
484 Auburn Rd (Hawthorn)

1. Continue along Gardiner Rd, 20m (about 1min)  
2. Turn left Glenferrie Rd, 440m (about 7min)  
3. Turn left Talbot Cres, 130m (about 2min)

Arrive **11:51pm**  
Kooyong Station (Kooyong) Platform 2

Depart **11:51pm** (22 mins)  [Stop Map](#)  
Kooyong Station (Kooyong) Platform 2  
Take the train towards Glen Waverley

Arrive **12:13am** [Stop Map](#)  
Glen Waverley Station (Glen Waverley)

Zone(s): 1, 2  
Operator: Metro

**End** Glen Waverley Station



Depart  
**Mon 12:10am**

Arrive  
**Mon 12:43am**

Duration 33 minutes  
Zone(s) 1, 2

[Route map](#) >

View journey



Start



Depart  
**12:10am**  
(11 mins)



**484 Auburn Rd (Hawthorn)**

[Stop Map](#)

Arrive  
**12:21am**

**Kooyong Station (Kooyong) Platform 2**

Depart  
**12:21am**  
(22 mins)



**Kooyong Station (Kooyong) Platform 2**  
Take the train towards Glen Waverley

[Stop Map](#)

Arrive  
**12:43am**

**Glen Waverley Station (Glen Waverley)**

[Stop Map](#)

Zone(s): 1, 2  
Operator: Metro

End

**Glen Waverley Station**